

RESOLUTION # 1008-2007
OFFICIAL MAPPING PROCESS

WHEREAS, the Town of Red Cedar, Town of Menomonie, Town of Tainter, City of Menomonie, and other governmental agencies meet jointly to discuss issues of concern in the area; and

WHEREAS, intergovernmental cooperation is an important element of the Town's comprehensive plan and the implementation of this plan involves issues dealing with transportation; and

WHEREAS, the Joint Town/City Planning committee identified a need to plan for future alternative routes in the rural area around the City of Menomonie because of the proposed growth in the region over the next 20 years; and

WHEREAS, the Joint Town/City Planning Committee contracted the Wisconsin Department of Transportation for assistance in mapping and an origin/destination study and the Wisconsin Department of Transportation agreed to provide aerial mapping , an origin/destination study of the area, and assistance with official mapping of potential alternative routes; and


WHEREAS, the Town of Red Cedar is in agreement that alternative routes need to be explored to facilitate future transportation in the area.


NOW THEREFORE BE IT RESOLVED, that the Town of Red Cedar is interested in pursuing the official mapping process and is requesting further assistance from the Wisconsin Department of Transportation to map alternative routes with location and width and to assist with public informational meetings regarding the official mapping process.


Adopted this 8th day of October, 2007

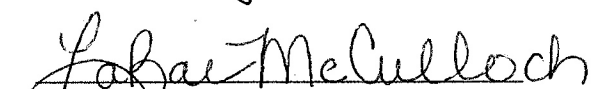

Charlie Price, Chairman


Dave Leach, Supervisor


Ronald Robelia, Supervisor


Doug Miller, Supervisor


Joe Feeney, Supervisor


LaRae McCulloch, Clerk