

RESOLUTION # 313 - 2007
DISCONTINUE A PUBLIC WAY
OWNER: Bernice Sinz Boe

STATE OF WISCONSIN
Town of Red Cedar
Dunn County

The town board of the Town of Red Cedar, Dunn County, Wisconsin by this resolution, adopted on proper notice with a quorum and roll call vote of a majority of the town board present and voting resolves and declares as follows:

A Public Hearing to discuss a proposed action to discontinue a public way in the Town of Red Cedar shall be held as provided in accordance with the following Notice of Hearing.

The town clerk shall publish the following Notice of Hearing as a class 3 notice under chapter 985, Wis. Stats., and the town clerk shall cause the Notice of Hearing to be served on the wonder of all the frontage of lots and lands abutting upon the public way sought to be discontinued in the manor provided for the service of summons in circuit court at least 30 day before the hearing, except that when service cannot be made within the town, a copy of the notice shall be mailed to the owner's last known address at least 30 days before the hearing:


Notice of Hearing - Discontinuance a Public Way in the Town of Red Cedar


A public hearing will be held by the Town Board of the Town of Red Cedar at the Town Hall on **April 9, 2007 at 7:00 pm**. To discuss a proposed action to commence discontinuance of the following described town road initiated by petition under s. 66.1003 (2), Wis. stats, TO DISCONTINUE THE FOLLOWING:
Being a portion of a public road previously platted by E.J. Harrington's Addition located in part of the NW¼ of the SE¼, Section 6, T28N-R12W, Town of Red Cedar, Dunn County, Wisconsin; more particularly described as follows:
Commencing at the stone marking the North East corner of Block 11 of E.L. Harrington's Addition, the point of beginning. Thence East 33 feet along the South right-of -way of 708th Avenue (Cedar Falls Road) to the East boundary of E.J. Harrington's Addition; Thence South along the East boundary of E.J. Harrington's Addition to the easterly extension of the center line of 704th Avenue; Thence westerly 33 feet along the centerline of 704th Avenue and the north boundary of Lot 2, Certified Survey map #2598. Thence north along the East boundary of said Block 11, E. J. Harrington's Addition to the point of beginning.


The town clerk shall properly post or publish this resolution as required under s. 60.80, Wis. stats.

Dated this 12th day of March, 2007


RED CEDAR TOWN BOARD


Charlie Price, Chairman


Doug Miller, Supervisor #1


Vicki Jess, Supervisor #2

Attest:


LaRae McCulloch, Clerk